PART No 1

PLAN No 894

FOR THE IMPROVEMENT OF

LYNNE AVENUE

BETWEEN

AND AVENUE & NORTH LINE OF RANCHO SAN BERNARDINO

IN THE CITY OF

SAN BERNARDINO CALIFORNIA

1926

C.E. Johnson
City Engineer

Plan Adopted Sept 7 1926

LEGEND

"or in. means inch or inches
' or ft means foot or feet
℄ means center line
Concrete Curb in section shown thus
4" Cement Concrete Pavement To be constructed shown thus
4" Cement Concrete Pavement To be constructed, in section shown thus
½" Expansion Joints To be constructed shown thus
No. means Number
Elev. means Elevation

TITLE

Lynne Avenue dedicated by Arrowhead Heights Tract as recorded at Book 11 Page 31 records of San Bernardino County and also by deed from Y. J. Ralston, R.M. Meehom and others.

GRADE

Grade of Lynne Avenue established 3/21/25 Ordinance No 1255



SECTION OF PAVEMENT A-A
Scale 1" = 5'

PLAN
Scale 1" = 40'

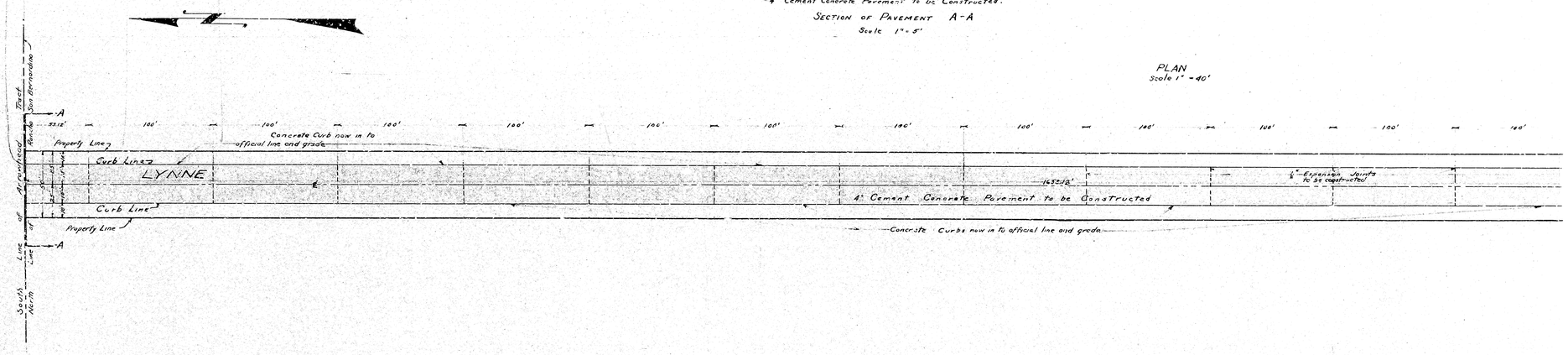

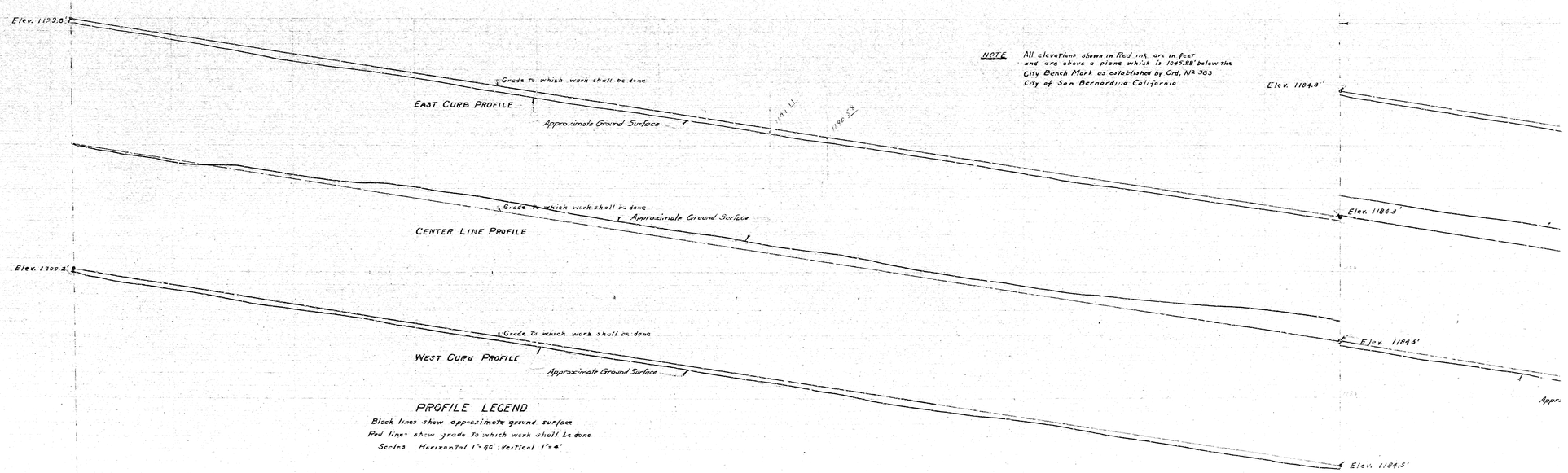

NOTE All elevations shown in Red ink are in feet and are above a plane which is 1045.88' below the City Bench Mark as established by Ord. No 383 City of San Bernardino California

PROFILE LEGEND

Black lines show approximate ground surface
Red lines show grade To which work shall be done
Scales Horizontal 1" = 40 : Vertical 1" = 4'

PART No 1

PLAN No 894

FOR THE IMPROVEMENT OF

LYNNE AVENUE

BETWEEN

AND AVENUE & NORTH LINE OF RANCHO SAN BERNARDINO

IN THE CITY OF

SAN BERNARDINO CALIFORNIA

1926

C.E. Johnson
City Engineer

Plan Adopted Sept 7 1926

LEGEND

"or in. means inch or inches
' or ft means foot or feet
℄ means center line
Concrete Curb in section shown thus
4" Cement Concrete Pavement To be constructed shown thus
4" Cement Concrete Pavement To be constructed, in section shown thus
½" Expansion Joints To be constructed shown thus
No. means Number
Elev. means Elevation

TITLE

Lynne Avenue dedicated by Arrowhead Heights Tract as recorded at Book 11 Page 31 records of San Bernardino County and also by deed from Y. J. Ralston, R.M. Meehom and others.

GRADE

Grade of Lynne Avenue established 3/21/25 Ordinance No 1255



SECTION OF PAVEMENT A-A
Scale 1" = 5'

PLAN
Scale 1" = 40'

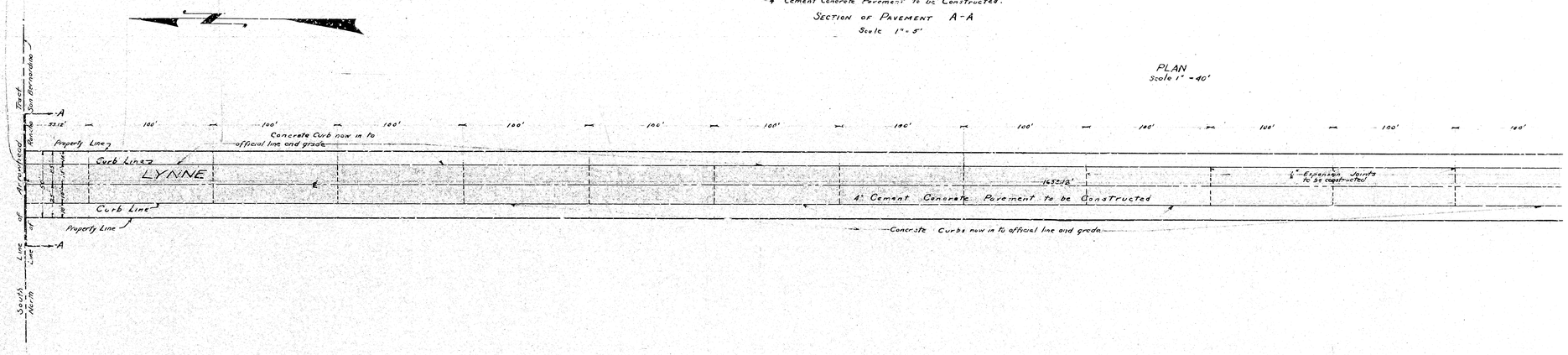

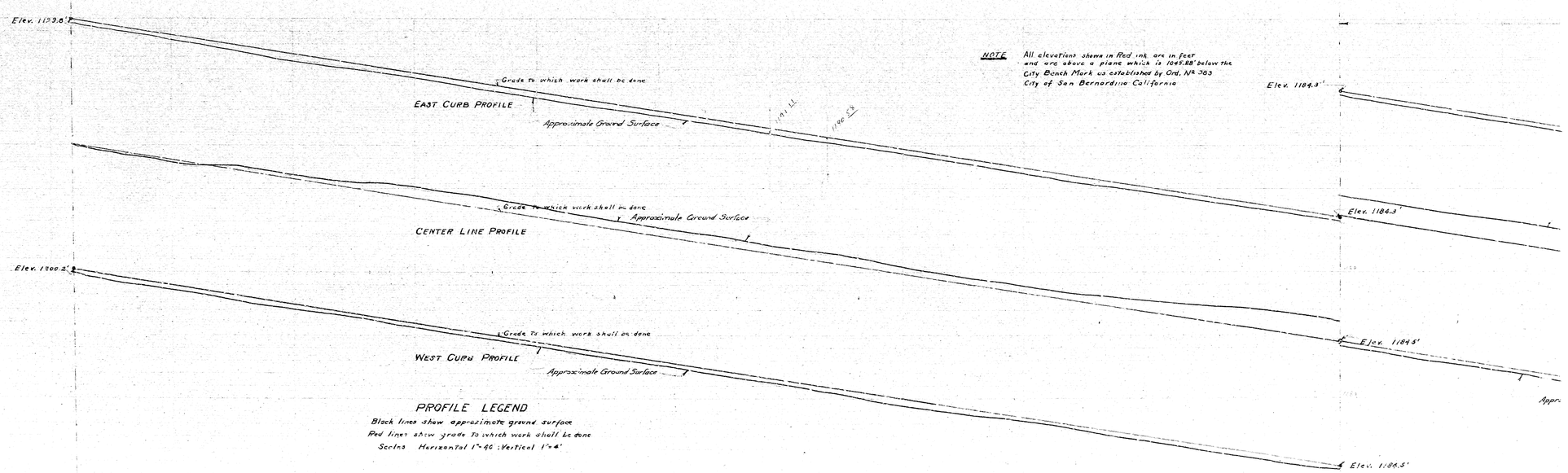

NOTE All elevations shown in Red ink are in feet and are above a plane which is 1045.88' below the City Bench Mark as established by Ord. No 383 City of San Bernardino California

PROFILE LEGEND

Black lines show approximate ground surface
Red lines show grade To which work shall be done
Scales Horizontal 1" = 40 : Vertical 1" = 4'